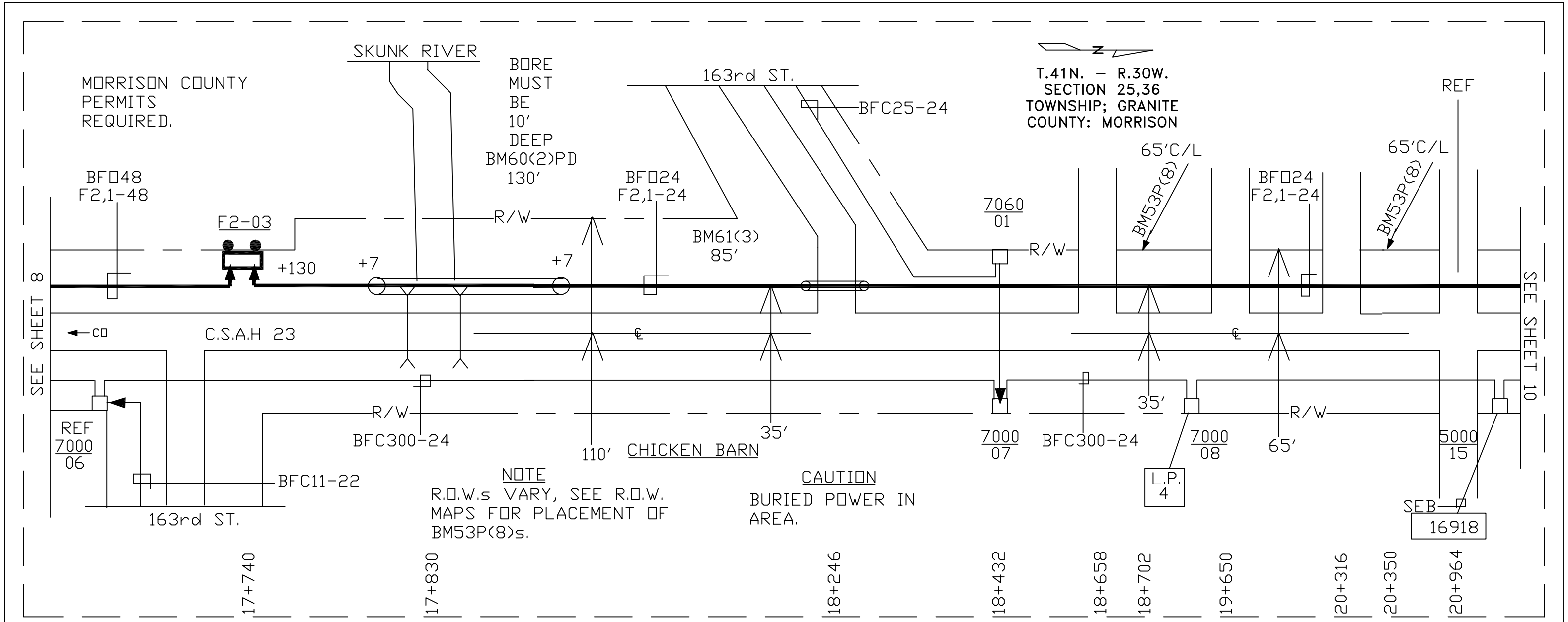

NOTE
R.O.W.s VARY, SEE R.O.W. MAPS FOR PLACEMENT OF BM53P(8)s.

CAUTION
BURIED POWER IN AREA.

LEAD NO.	GPS DATA LATITUDE	GPS DATA LONGITUDE	BHF (30X48X18)	CABLE & WIRE BFO 48			BM 2 (5/8) (8)	BM 53 P(8)	BM 53 PL(8)	BM 60 (2) PD	BM 61 (3)	HBFO (48)	HO -1	NID	P1	PE	PF	PG	PM	W		XX	NOTES
										130													
											85												
								1															
								1															
TOTAL								2		130	85												

STAKED	BY YOGI	DATE 7/18/11	RELEASED FOR CONST. DATE	AS BUILT POSTED: STAKING BY / DATE 7/18/11	SCHEMATICS BY / DATE	MAP NUMBER	CPR'S BY / DATE	TITLE PL 5.6 M F 27702 173rd ST. AT@T	TAX DISTRICT 0543	REA PROJECT	EXCHANGE PIERZ
APPROVED										WORK ORDER E.261104	ROUTE F2
										PAR./C.O. PIERZ	SHEET 9 OF 12

CenturyLink Stronger Connected

CONST. SHT. 9 OF 12

PDF processed with CutePDF evaluation edition www.CutePDF.com

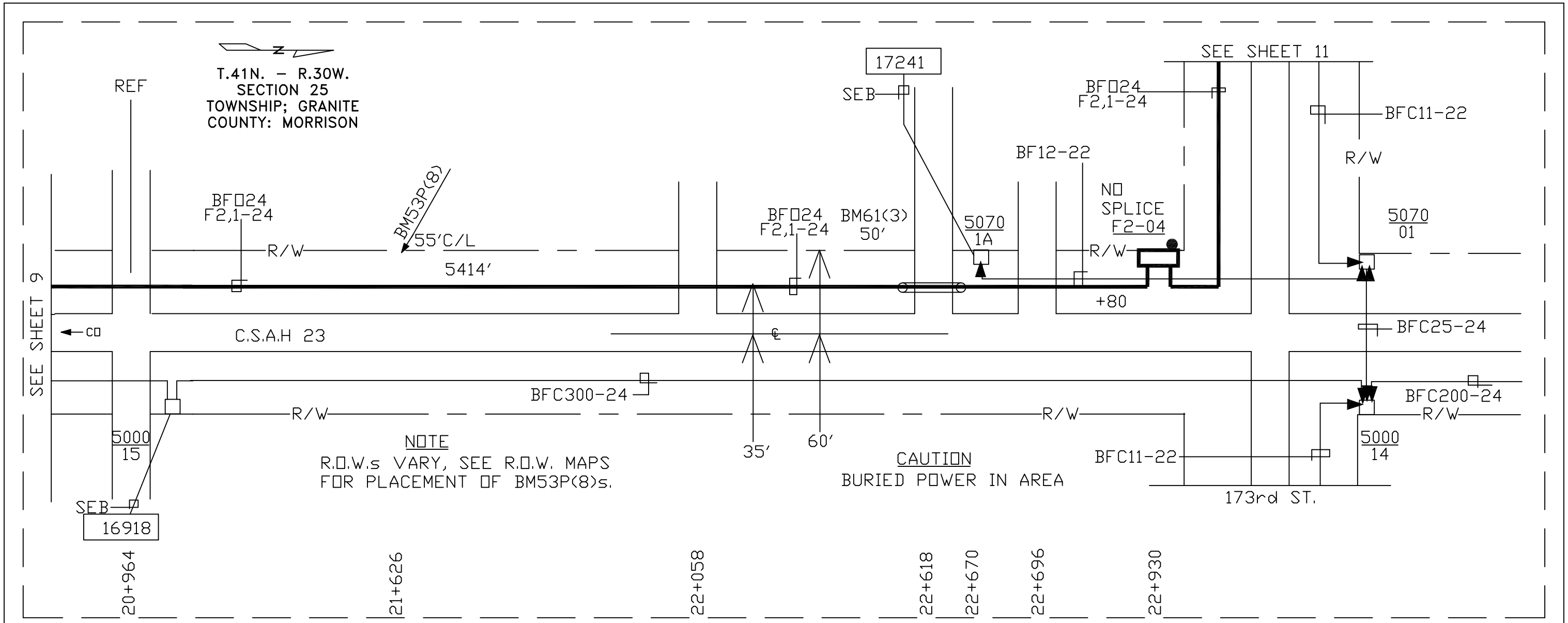

NOTE
R.O.W.s VARY, SEE R.O.W. MAPS
FOR PLACEMENT OF BM53P(8)s.

CAUTION
BURIED POWER IN AREA

LEAD NO.	GPS DATA LATITUDE	GPS DATA LONGITUDE	BHF (30X48X18)	CABLE & WIRE BF□ 48			BM 2 (5/8) (8)	BM 53 P(8)	BM 53 PL(8)	BM 60 (2) PD	BM 61 (3)	HBF□ (48)	H□ -1	NID	P1	PE	PF	PG	PM	W		XX	NOTES
								1															
											50												
F2-04	46.01210	-94.06210	1	5414				1															
TOTAL			1	5414				2			50												

STAKED	BY	DATE	RELEASED FOR CONST. DATE	AS BUILT POSTED BY	STAKING DATE	SCHEMATICS BY	SCHEMATICS DATE	MAP NUMBER	CPR'S BY	CPR'S DATE
	YOGI	7/18/11			7/18/11					
APPROVED										

TITLE PL 5.6 M F 27702 173rd ST. AT@T

TAX DISTRICT 0543

REA PROJECT
WORK ORDER E.261104
PAR./C.O. PIERZ

EXCHANGE PIERZ
ROUTE F2
SHEET 10 OF 12

CenturyLink™ Stronger Connected

CONST. SHT. 10 OF 12

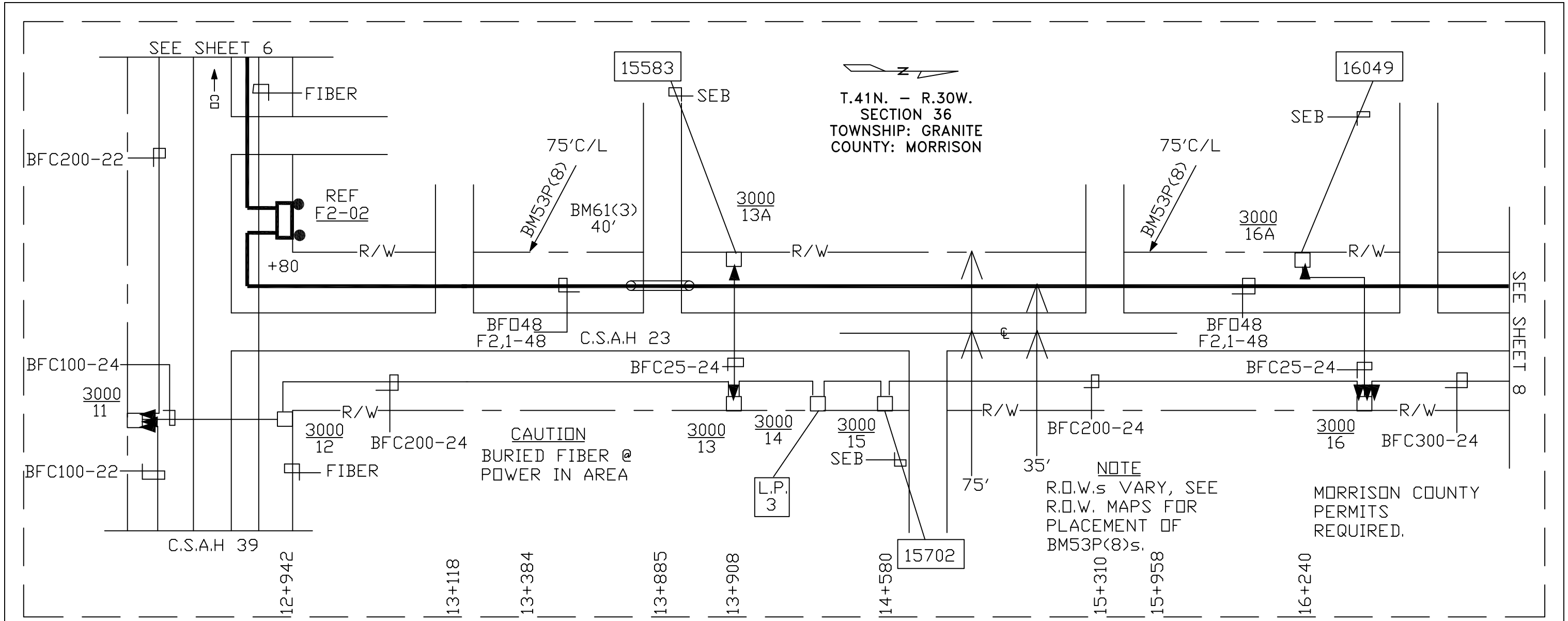

LEAD NO.	GPS DATA LATITUDE	GPS DATA LONGITUDE	BHF (30X48X18)	CABLE & WIRE BF□ 48			BM 2 (5/8) (8)	BM 53 P(8)	BM 53 PL(8)	BM 60 (2) PD	BM 61 (3)	HBF□ (48)	H□ -1	NID	P1	PE	PF	PG	PM	W		XX	NOTES
								1															
											40												
								1															
TOTAL								2			40												

STAKED	BY YOGI	DATE 7/18/11	RELEASED FOR CONST. DATE	AS BUILT POSTED: BY	STAKING DATE 7/18/11	SCHEMATICS BY	SCHEMATICS DATE	MAP NUMBER	BY	CPR'S DATE	TITLE PL 5.6 M F 27702 173rd ST AT@T.	TAX DISTRICT 0543	REA PROJECT	EXCHANGE PIERZ
APPROVED													WORK ORDER E.261104	ROUTE F2
													PAR./C.O. PIERZ	SHEET 7 OF 12

CenturyLink™ Stronger Connected™

CONST. SHT. 7 OF 12

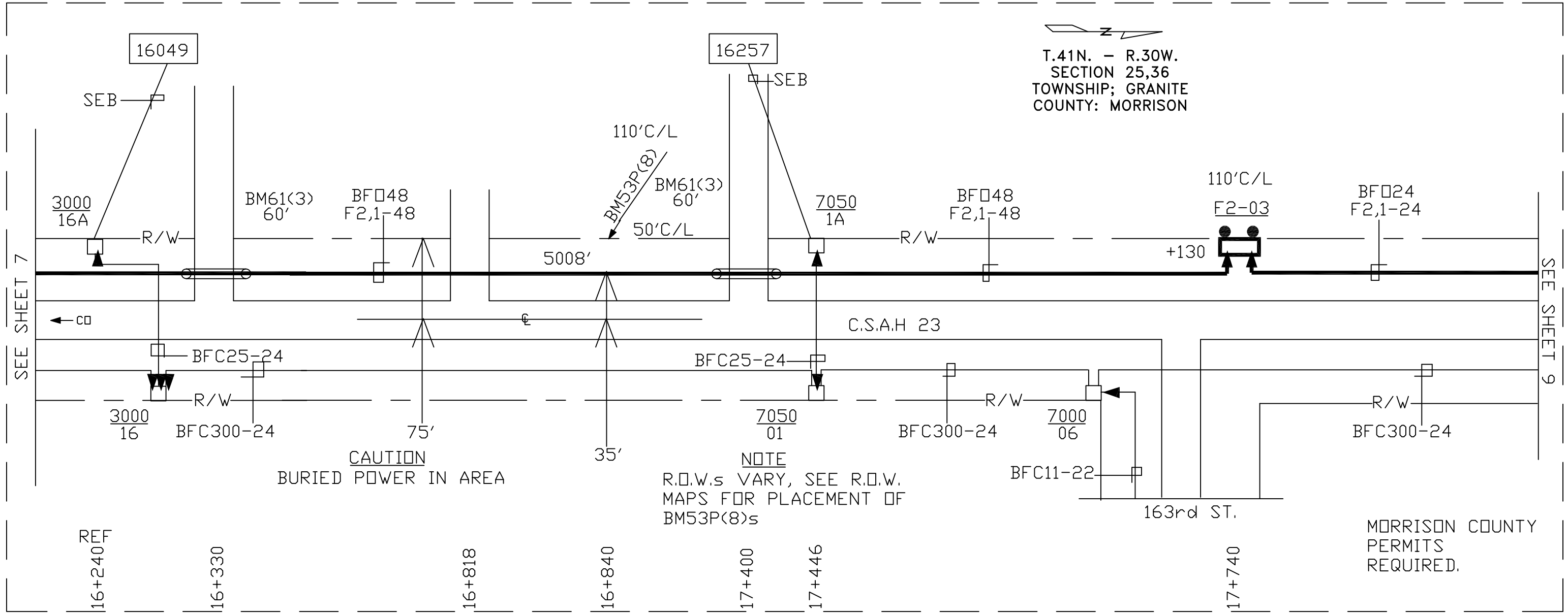

LEAD NO.	GPS DATA LATITUDE	GPS DATA LONGITUDE	BHF (30X48X18)	CABLE & WIRE BFO 48			BM 2 (5/8) (8)	BM 53 P(8)	BM 53 PL(8)	BM 60 (2) PD	BM 61 (3)	HBFO (48)	HO -1	NID	P1	PE	PF	PG	PM	W		XX	NOTES
											60												
								1															
											60												
F2-03	45.99784	-94.06222	1	5008			1	1	1			1	24										
TOTAL			1	5008			1	2	1		120	1	24										

STAKED	BY	DATE
	YOGI	7/18/11
APPROVED		

RELEASED FOR CONST. DATE

AS BUILT POSTED

BY	STAKING DATE	SCHEMATICS BY	SCHEMATICS DATE	MAP NUMBER	CPR'S BY	CPR'S DATE
	7/18/11					

TITLE PL 5.6 M F 27702 173rd ST. AT@T

TAX DISTRICT 0543

REA PROJECT
WORK ORDER E.261104
PAR./C.O. PIERZ

EXCHANGE PIERZ
ROUTE F2
SHEET 8 OF 12

CenturyLink™ Stronger Connected™

CONST. SHT. 8 OF 12