Sudheimer, Brenda K

From: McDougall, Michael <mmcdougall@goodmannetworks.com>
Sent: Wednesday, March 21, 2018 1:02 PM
To: Sudheimer, Brenda K
Cc: Cardone, Rylan P
Subject: PIRZMNXA_Morrison County CR38_ The status of your Permit has changed to Returned
Attachments: Application_PIRZMNXA_Drawings_N.152214_12_Morrison County 38.pdf

Good afternoon Brenda,

For returned application:

The status of your Permit has changed to Returned.
Reason: all peds and cable needs to be outside of 42' from centerline. minimum right of way on this piece is 50'. unsure where you are getting the row maps from for your plans. call john k with questions 320-333-5084

Attached is revised drawing package CR 38 application #12. Did not receive Plan Drawings from County on this route, but per John K comment of 50' Minimum, made adjustments with exception of West end Near MN 25, where existing CTL installs were inside 33', so left that as originally fielded.

Regards,

Michael McDougall
OSP Engineering
Project Manager II
Goodman Networks
mmcdougall@goodmannetworks.com

214-578-2728 Mobile

Confidentiality notice: this electronic mail transmission is confidential, may be privileged and should be read or retained only by the intended recipient. If you have received this transmission in error, please immediately notify the sender and delete it from your system

---

From: Sudheimer, Brenda K [mailto:Brenda.Sudheimer@centurylink.com]
Sent: Friday, March 16, 2018 3:47 PM
To: McDougall, Michael
Subject: FW: The status of your Permit has changed to Returned

This one is for Road 38. See attached maps.

Jobs:

N.191171
N.191196

PIERZ SOUTH ROUTE

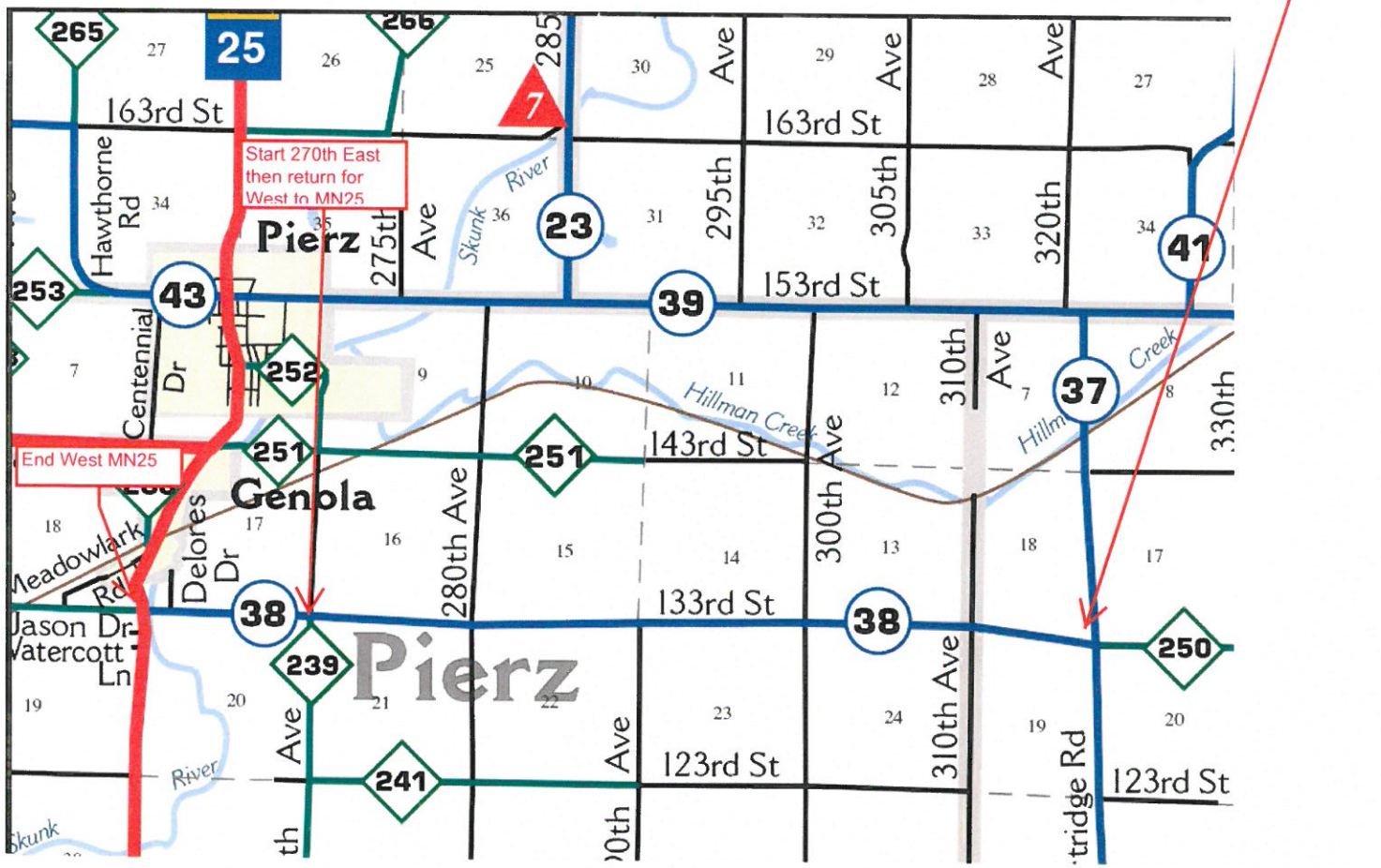

1" = 100'

Route
Pierz South Route - 1

City
Pierz

County
Morrison

Filename
Pierz South Route - 1

Work Order #
N.152214

CenturyLink

TRACKING

Staked By:
OSP 2/14/17

Drafted By:
MRT 2/23/17

Permit List

GSOC
GOPHER STATE ONE CALL
1-800-252-1116
www.gopherstateonecall.org

Prepared by:
compass consultants inc.
Perham, MN 218-346-3600
TrustCompass.com

Overview

Legend

Fiber Linetypes

- Proposed Underground Fiber - Bore
- Proposed Underground Fiber - Plow
- Proposed UG Fiber in Existing Duct

Other Linetypes

- R/W - Right of Way
- CL - Center Line

Other Utility Linetypes

- Storm Sewer
- Sanitary Sewer
- Gas Line
- Tele./Comm. Line
- Water Line
- Electric Line
- Street light/Traffic signal
- District Cooling
- District Heating
- Force Main
- Other Utility or Unknown

Symbols

- Proposed Handhole
- Existing Handhole
- Proposed Ped
- Existing Ped
- Proposed Node
- Existing Node
- Culvert
- Manhole
- Proposed Splice Point
- Existing Splice Point

Abbreviations

CL - Center Line

R/W - Right of Way

BOC - Back of Curb

EOR - Edge of Road

S/W - Sidewalk

HH - Handhole

MH - Manhole

HDPE - High Density PolyEthylene

1" = 100'

Route: Pierz South Route - 1

City: Pierz

County: Morrison

Filename: Pierz South Route - 1

Work Order #: N.152214

CenturyLink

TRACKING

Staked By: OSP 2/14/17

Drafted By: MRT 2/23/17

Permit List

GSOC
GOPHER STATE ONE CALL
1-800-252-1116
www.gopherstateonecall.org

Prepared by:
compass consultants inc.
Perham, MN 218-346-3500
TrustCompass.com

Legend

S-9.1W



S-9.1E

1" = 100'

Route
Pierz South Route - 1

City
Pierz

County
Morrison

Filename
Pierz South Route - 1

Work Order #
N.152214

CenturyLink

TRACKING

Staked By:
OSP 2/14/17

Drafted By:
MRT 2/23/17

Permit List

PIERZ TWP T-455
MORRISON COUNTY 239
MORRISON COUNTY 38
DNR

GSOC
GOPHER STATE ONE CALL
1-800-252-1116
www.gopherstateonecall.org

Prepared by:
compass consultants inc.
Perham, MN 218-346-3600
TrustCompass.com

S-9

S-9

S-9.2E

1" = 100'

Route
Pierz South Route - 1

City
Pierz

County
Morrison

Filename
Pierz South Route - 1

Work Order #
N.152214

CenturyLink

TRACKING

Staked By:
OSP 2/14/17

Drafted By:
MRT 2/23/17

Permit List

MORRISON COUNTY 38
DNR

GSOC
GOPHER STATE ONE CALL
1-800-252-1116
www.gopherstateonecall.org

Prepared by:
compass consultants inc.
Perham, MN 218-346-3600
TrustCompass.com

S-9.1E



1" = 100'

Route
Pierz South Route - 1

City
Pierz

County
Morrison

Filename
Pierz South Route - 1

Work Order #
N.152214

CenturyLink

TRACKING

Staked By:
OSP 2/14/17

Drafted By:
MRT 2/23/17

Permit List

MORRISON COUNTY 38

GSOC
GOPHER STATE ONE CALL
1-800-252-1116
www.gopherstateonecall.org

Prepared by:
compass consultants inc.
Perham, MN 218-346-3600
TrustCompass.com

S-9.2E

1" = 100'

Route
Pierz South Route - 1

City
Pierz

County
Morrison

Filename
Pierz South Route - 1

Work Order #
N.152214

CenturyLink

TRACKING

Staked By:
OSP 2/14/17

Drafted By:
MRT 2/23/17

Permit List

MORRISON COUNTY 38
DNR

GSOC
GOPHER STATE ONE CALL
1-800-252-1116
www.gopherstateonecall.org

Prepared by:
compass consultants inc.
Perham, MN 218-346-3600
TrustCompass.com

S-9.3E

1" = 100'

Route
Pierz South Route - 1

City
Pierz

County
Morrison

Filename
Pierz South Route - 1

Work Order #
N.152214

CenturyLink

TRACKING

Staked By:
OSP 2/14/17

Drafted By:
MRT 2/23/17

Permit List

MORRISON COUNTY 38

GSOC
GOPHER STATE ONE CALL
1-800-252-1116
www.gopherstateonecall.org

Prepared by:
compass consultants inc.
Perham, MN 218-346-3600
TrustCompass.com

S-9.4E



1" = 100'

Route
Pierz South Route - 1

City
Pierz

County
Morrison

Filename
Pierz South Route - 1

Work Order #
N.152214

CenturyLink

TRACKING

Staked By:
OSP 2/14/17

Drafted By:
MRT 2/23/17

Permit List

MORRISON COUNTY 38

GSOC
GOPHER STATE ONE CALL
1-800-252-1116
www.gopherstateonecall.org

Prepared by:
compass consultants inc.
Perham, MN 218-346-3600
TrustCompass.com

S-9.5E



1" = 100'

Route
Pierz South Route - 1

City
Pierz

County
Morrison

Filename
Pierz South Route - 1

Work Order #
N.152214

CenturyLink

TRACKING

Staked By:
OSP 2/14/17

Drafted By:
MRT 2/23/17

Permit List

MORRISON COUNTY 38

GSOC
GOPHER STATE ONE CALL
1-800-252-1116
www.gopherstateonecall.org

Prepared by:
compass consultants inc.
Perham, MN 218-346-3600
TrustCompass.com

S-9.6E

1" = 100'

Route
Pierz South Route - 1

City
Pierz

County
Morrison

Filename
Pierz South Route - 1

Work Order #
N.152214

CenturyLink

TRACKING

Staked By:
OSP 2/14/17

Drafted By:
MRT 2/23/17

Permit List

MORRISON COUNTY 38

GSOC
GOPHER STATE ONE CALL
1-800-252-1116
www.gopherstateonecall.org

Prepared by:
compass consultants inc.
Perham, MN 218-346-3600
TrustCompass.com

S-9.7E

1" = 100'

Route
Pierz South Route - 1

City
Pierz

County
Morrison

Filename
Pierz South Route - 1

Work Order #
N.152214

CenturyLink

TRACKING

Staked By:
OSP 2/14/17

Drafted By:
MRT 2/23/17

Permit List

MORRISON COUNTY 38
DNR

GSOC
GOPHER STATE ONE CALL
1-800-252-1116
www.gopherstateonecall.org

Prepared by:
compass consultants inc.
Perham, MN 218-346-3600
TrustCompass.com

S-9.8E

1" = 100'

Route
Pierz South Route - 1

City
Pierz

County
Morrison

Filename
Pierz South Route - 1

Work Order #
N.152214

CenturyLink

TRACKING

Staked By:
OSP 2/14/17

Drafted By:
MRT 2/23/17

Permit List

MORRISON COUNTY 38

GSOC
GOPHER STATE ONE CALL
1-800-252-1116
www.gopherstateonecall.org

Prepared by:
compass consultants inc.
Perham, MN 218-346-3600
TrustCompass.com

S-9.9E

1" = 100'

Route
Pierz South Route - 1

City
Pierz

County
Morrison

Filename
Pierz South Route - 1

Work Order #
N.152214

CenturyLink

TRACKING

Staked By:
OSP 2/14/17

Drafted By:
MRT 2/23/17

Permit List

MORRISON COUNTY 38

GSOC
GOPHER STATE ONE CALL
1-800-252-1116
www.gopherstateonecall.org

Prepared by:
compass consultants inc.
Perham, MN 218-346-3600
TrustCompass.com

S-9.10E



1" = 100'

Route
Pierz South Route - 1

City
Pierz

County
Morrison

Filename
Pierz South Route - 1

Work Order #
N.152214

CenturyLink

TRACKING

Staked By:
OSP 2/14/17

Drafted By:
MRT 2/23/17

Permit List

MORRISON COUNTY 38

GSOC
GOPHER STATE ONE CALL
1-800-252-1116
www.gopherstateonecall.org

Prepared by:
compass consultants inc.
Perham, MN 218-346-3600
TrustCompass.com

S-9.11E

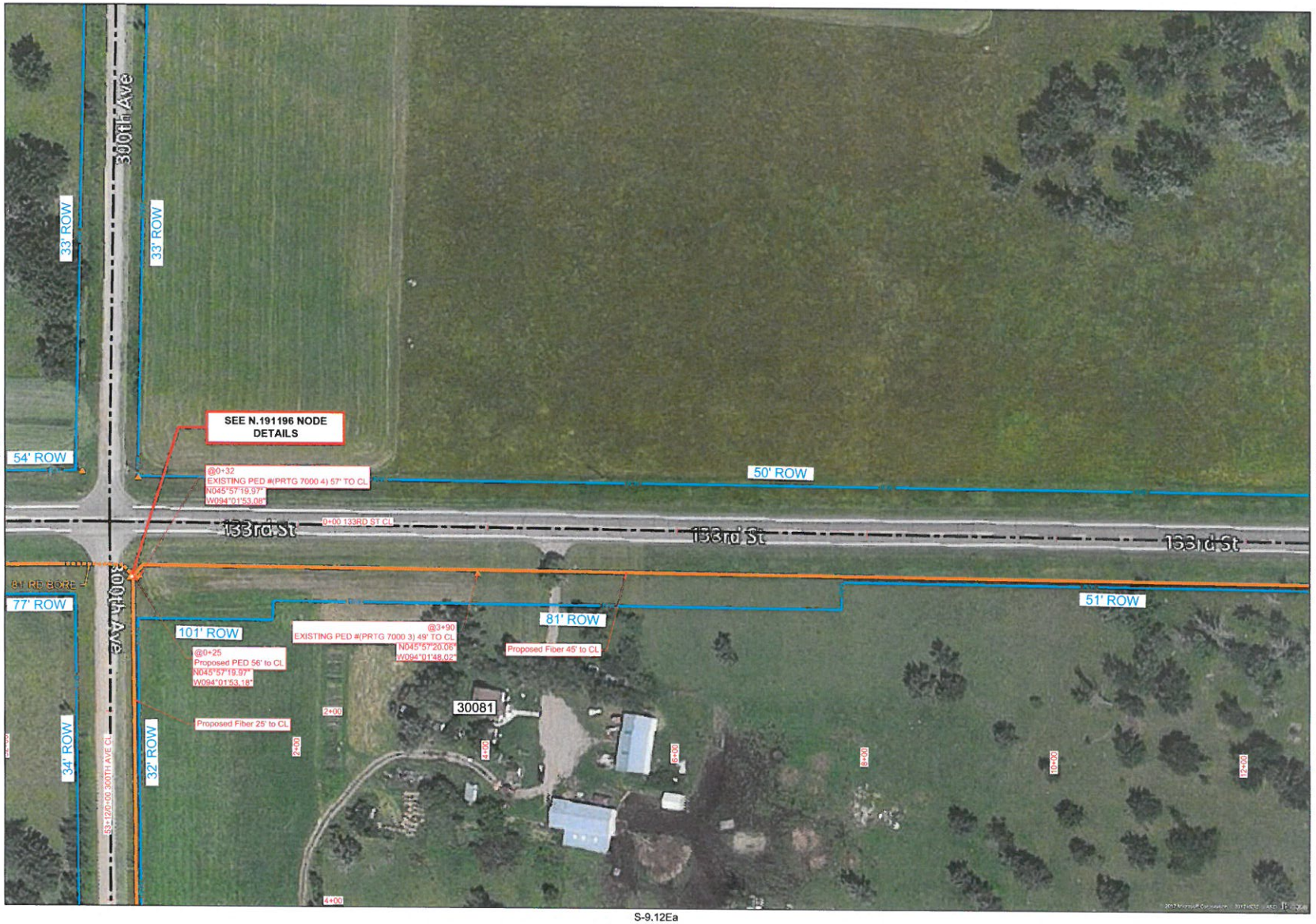

S-9.12Ea

1" = 100'

Route
Pierz South Route - 1

City
Pierz

County
Morrison

Filename
Pierz South Route - 1

Work Order #
N.152214

CenturyLink

TRACKING

Staked By:
OSP 2/14/17

Drafted By:
MRT 2/23/17

Permit List

MORRISON COUNTY 38
PIERZ TWP 300TH AVE

GSOC
GOPHER STATE ONE CALL
1-800-252-1116
www.gopherstateonecall.org

Prepared by:
compass consultants inc.
Perham, MN 218-346-3600
TrustCompass.com

S-9.12E



1" = 100'

Route
Pierz South Route - 1

City
Pierz

County
Morrison

Filename
Pierz South Route - 1

Work Order #
N.152214

CenturyLink

TRACKING

Staked By:
OSP 2/14/17

Drafted By:
MRT 2/23/17

Permit List

MORRISON COUNTY 38

GSOC
GOPHER STATE ONE CALL
1-800-252-1116
www.gopherstateonecall.org

Prepared by:
compass consultants inc.
Perham, MN 218-346-3600
TrustCompass.com

S-9.13E

1" = 100'

Route
Pierz South Route - 1

City
Pierz

County
Morrison

Filename
Pierz South Route - 1

Work Order #
N.152214

CenturyLink

TRACKING

Staked By:
OSP 2/14/17

Drafted By:
MRT 2/23/17

Permit List

MORRISON COUNTY 38

GSOC
GOPHER STATE ONE CALL
1-800-252-1116
www.gopherstateonecall.org

Prepared by:
compass consultants inc.
Perham, MN 218-346-3600
TrustCompass.com

S-9.14E

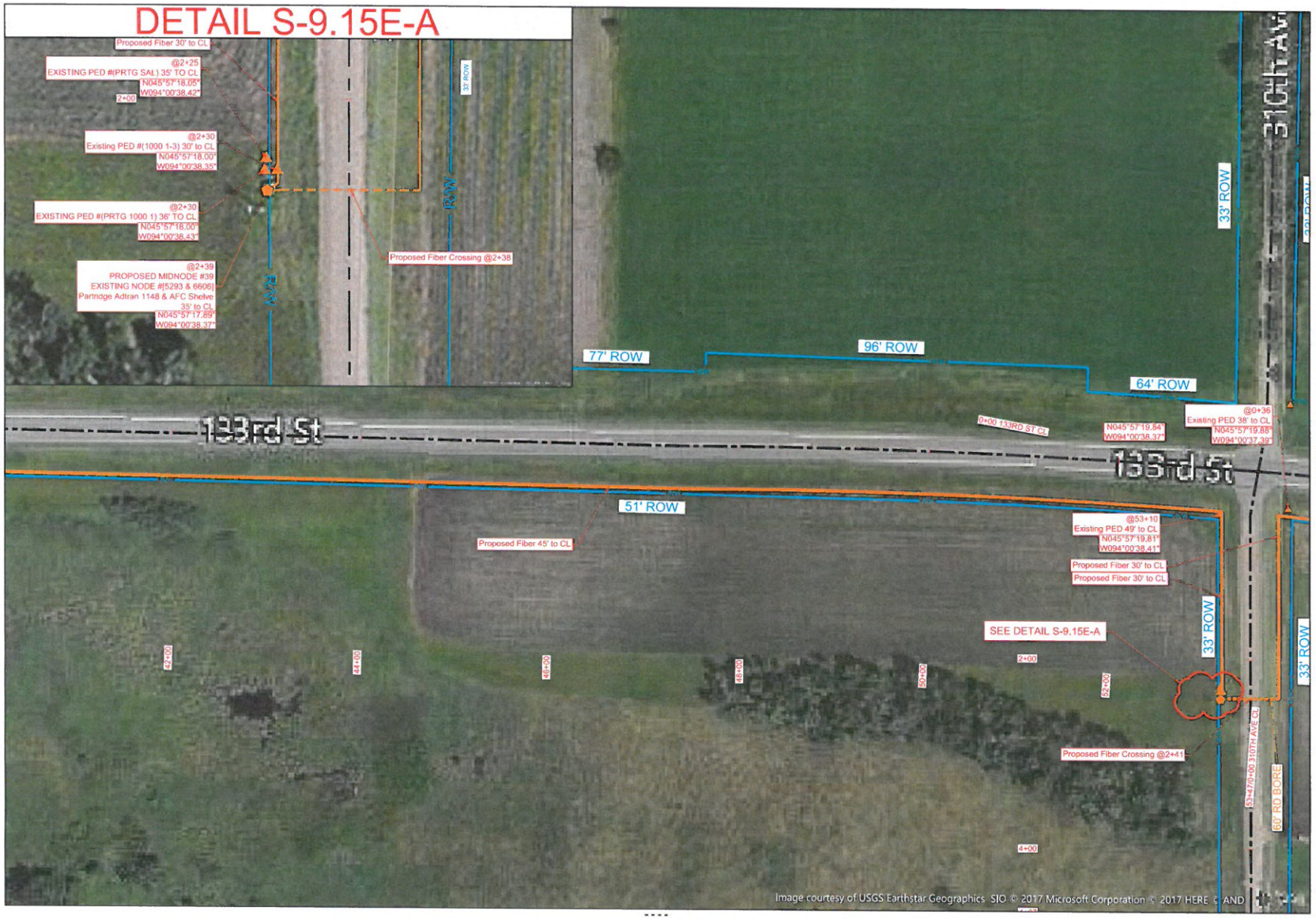

1" = 100'

Route
Pierz South Route - 1

City
Pierz

County
Morrison

Filename
Pierz South Route - 1

Work Order #
N.152214

CenturyLink

TRACKING

Staked By:
OSP 2/14/17

Drafted By:
MRT 2/23/17

Permit List

MORRISON COUNTY 38
PIERZ TWP 310TH AVE

GSOC
GOPHER STATE ONE CALL
1-800-252-1116
www.gopherstateonecall.org

Prepared by:
compass consultants inc.
Perham, MN 218-346-3600
TrustCompass.com

S-9.15E

1" = 100'

Route
Pierz South Route - 1

City
Pierz

County
Morrison

Filename
Pierz South Route - 1

Work Order #
N.152214

CenturyLink

TRACKING

Staked By:
OSP 2/14/17

Drafted By:
MRT 2/23/17

Permit List

MORRISON COUNTY 38

GSOC
GOPHER STATE ONE CALL
1-800-252-1116
www.gopherstateonecall.org

Prepared by:
compass consultants inc.
Perham, MN 218-346-3600
TrustCompass.com

S-9.16E

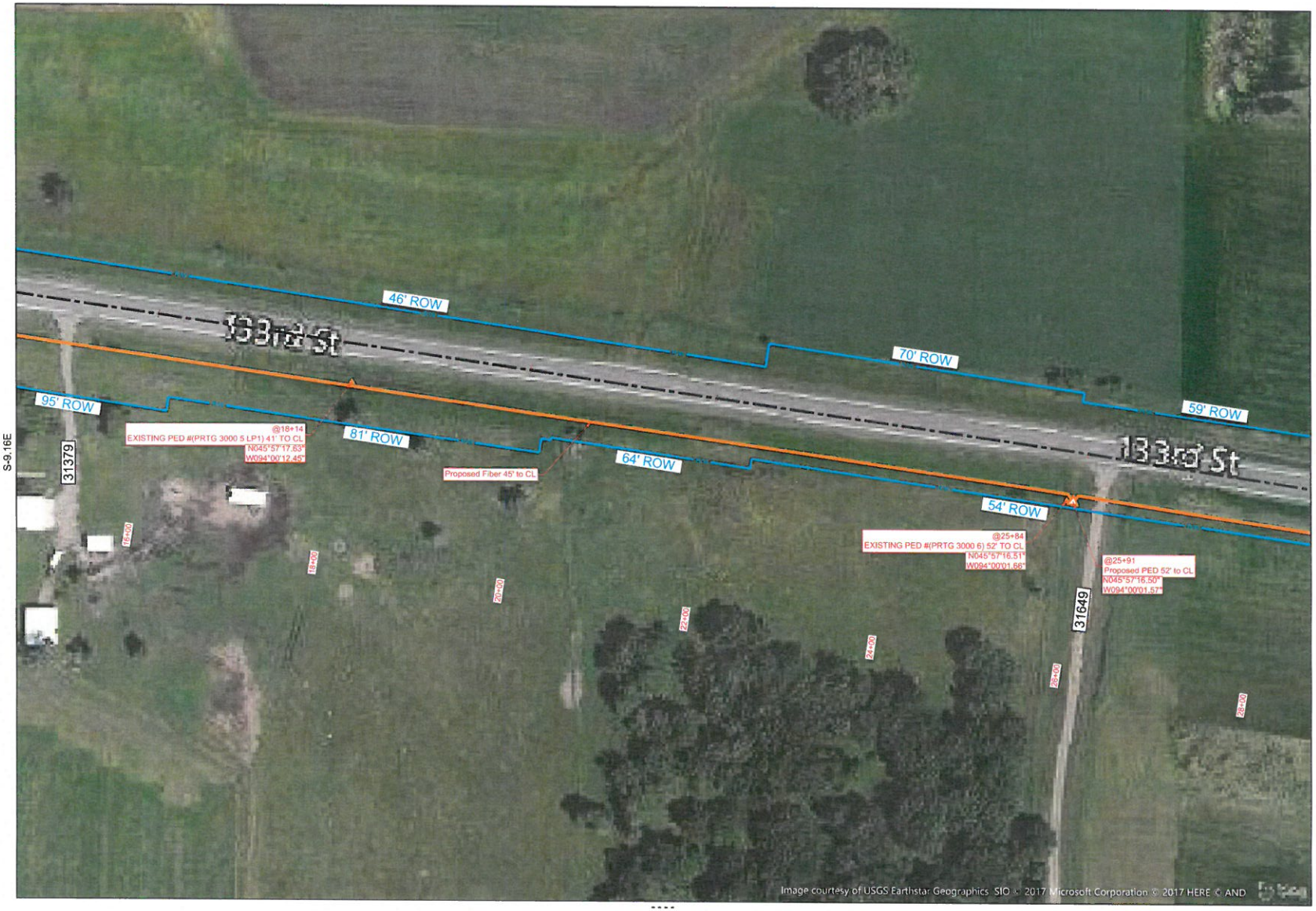

1" = 100'

Route
Pierz South Route - 1

City
Pierz

County
Morrison

Filename
Pierz South Route - 1

Work Order #
N.152214

CenturyLink

TRACKING

Staked By:
OSP 2/14/17

Drafted By:
MRT 2/23/17

Permit List

MORRISON COUNTY 38

GSOC
GOPHER STATE ONE CALL
1-800-252-1116
www.gopherstateonecall.org

Prepared by:
compass consultants inc.
Perham, MN 218-346-3600
TrustCompass.com

S-9.17E

1" = S-9.19

Route
Pierz South Route - 1

City
Pierz

County
Morrison

Filename
Pierz South Route - 1

Work Order #
N.152214

CenturyLink

TRACKING

Staked By:
OSP 2/14/17

Drafted By:
MRT 2/23/17

Permit List

MORRISON COUNTY 38
MORRISON COUNTY 37

GSOC
GOPHER STATE ONE CALL
1-800-252-1116
www.gopherstateonecall.org

Prepared by:
compass consultants inc.
Perham, MN 218-346-3600
TrustCompass.com

S-9.18E

1" = 100'

Route
Pierz South Route - 1

City
Pierz

County
Morrison

Filename
Pierz South Route - 1

Work Order #
N.152214

CenturyLink

TRACKING

Staked By: OSP 2/14/17

Drafted By: MRT 2/23/17

Permit List

MORRISON COUNTY 38

GSOC
GOPHER STATE ONE CALL
1-800-252-1116
www.gopherstateonecall.org

Prepared by:
compass consultants inc.
Perham, MN 218-346-3600
TrustCompass.com

S-9.1W



1" = 100'

Route
Pierz South Route - 1

City
Pierz

County
Morrison

Filename
Pierz South Route - 1

Work Order #
N.152214

CenturyLink

TRACKING

Staked By:
OSP 2/14/17

Drafted By:
MRT 2/23/17

Permit List

MORRISON COUNTY 38

GSOC
GOPHER STATE ONE CALL
1-800-252-1116
www.gopherstateonecall.org

Prepared by:
compass consultants inc.
Perham, MN 218-346-3600
TrustCompass.com

S-9.2W

1" = 100'

Route
Pierz South Route - 1

City
Pierz

County
Morrison

Filename
Pierz South Route - 1

Work Order #
N.152214

CenturyLink

TRACKING

Staked By:
OSP 2/14/17

Drafted By:
MRT 2/23/17

Permit List

MORRISON COUNTY 38
DNR

GSOC
GOPHER STATE ONE CALL
1-800-252-1116
www.gopherstateonecall.org

Prepared by:
compass consultants inc.
Perham, MN 218-346-3600
TrustCompass.com

S-9.3W

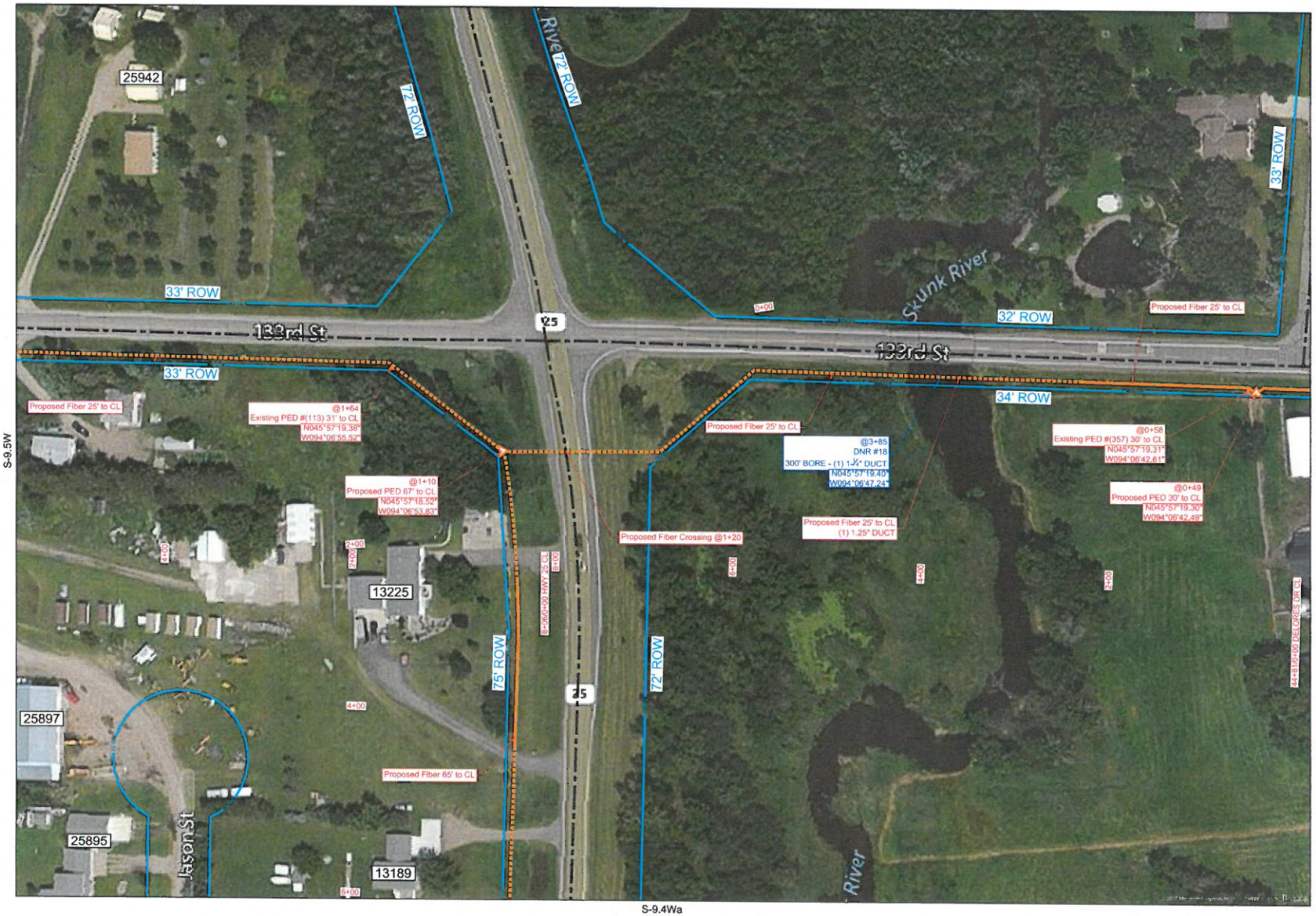

1" = 100'

Route
Pierz South Route - 1

City
Pierz

County
Morrison

Filename
Pierz South Route - 1

Work Order #
N.152214

CenturyLink

TRACKING

Staked By:
OSP 2/14/17

Drafted By:
MRT 2/23/17

Permit List

MNDOT 25
MORRISON COUNTY 38
MORRISON COUNTY 254
DNR

GSOC
GOPHER STATE ONE CALL
1-800-252-1116
www.gopherstateonecall.org

Prepared by:
compass consultants inc.
Perham, MN 218-346-3600
TrustCompass.com

S-9.4W

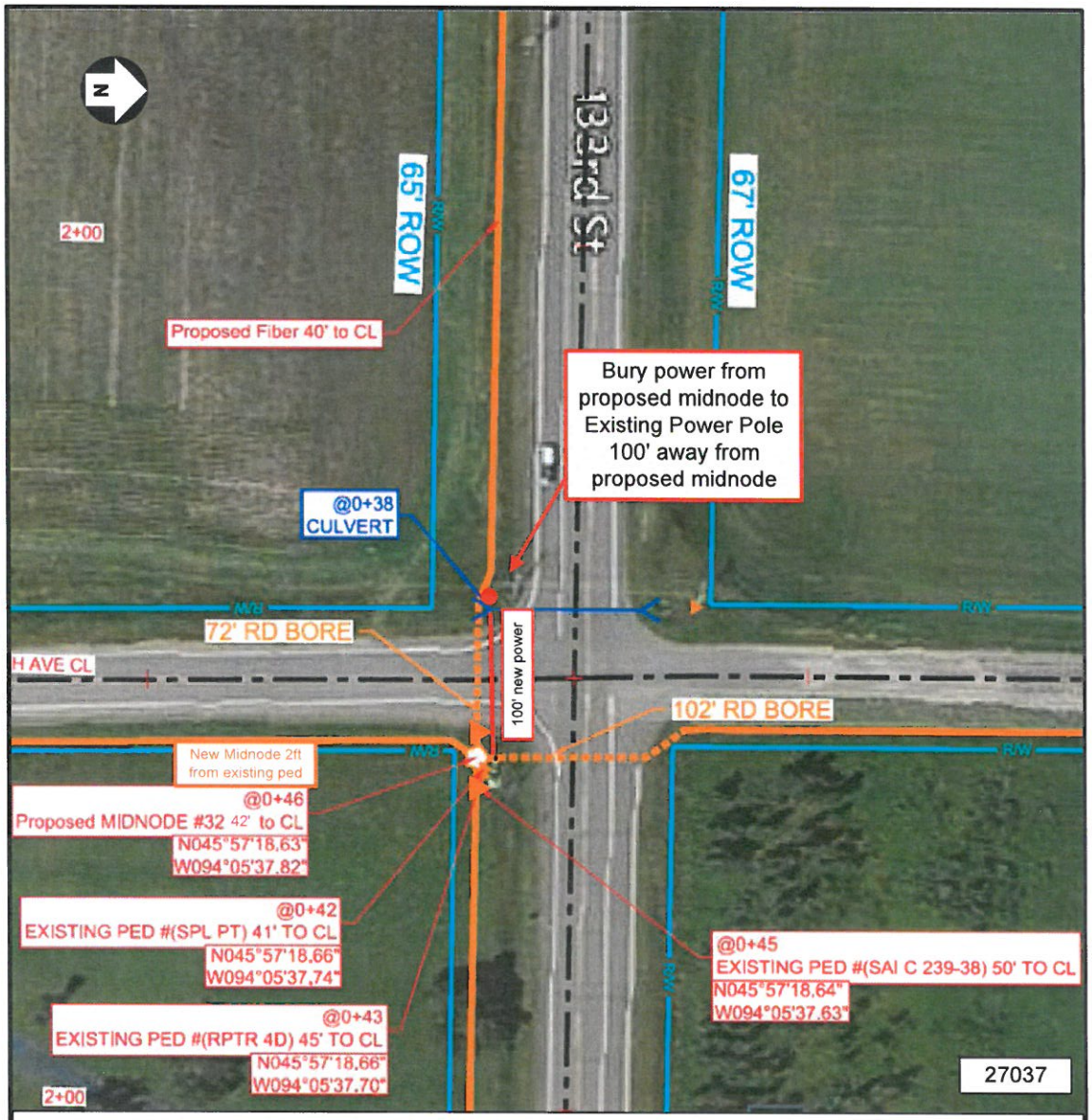

NOTES:

*New Midnode on post mounted next to existing ped# (SAI C 239-38)

Equipment Install Type: **Cool Ped:** ☐ **Post:** ☒ **Existing Cabinet:** ☐

Address: 27037 133RD St - SE Corner of Intersection of 133rd St (Co Rd 38) & 270th Ave (Co Rd 39)

Power Company: Minnesota Power **Power:** **Existing** ☐ **NEW** ☒

Prepared By: MJS	Lat / Long:	SEC	21
compass consultants inc. TrustCompass.com	N045°57'18.63"	TWP	40N
	W094°05'37.82"	RANGE	30W
Date: 3/18/17	NW ¼ of NW¼	COUNTY	Morrison

Node Plan

Pierz - Node #32

N.191171

Node Drawing

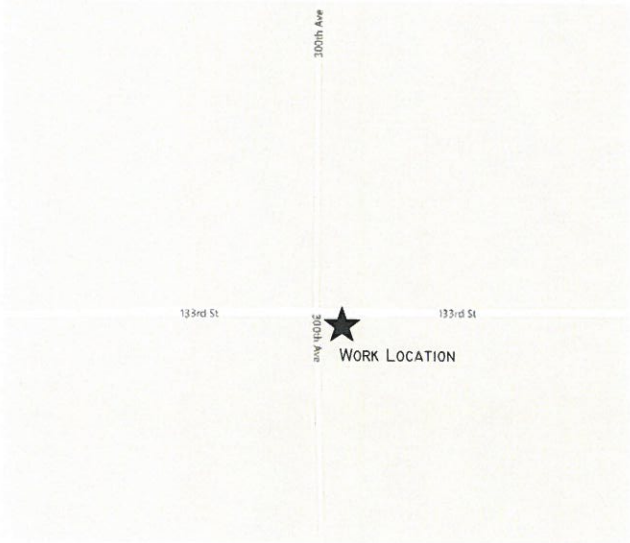

SCALE: NTS

CenturyLink Engineer: Bill Gacke
Telephone: 320-255-8202
Email: Bill.Gacke@CenturyLink.com

CenturyLink CPA: Tony Vanderhagen
Telephone: 320-255-8533
Email: Tony.Vanderhagen@CenturyLink.com

Project Number: N.191196
Site Location: 30079 133rd St
County: Morrison
Section: 24, Town: 40 N, Range: 30W
Coordinates: 45.955561°, -94.031423°

Goodman Networks

NO WORK SHALL COMMENCE UNTIL A SIGNED PERMIT IS IN HAND AND ON SITE WITH CONTRACTOR

NODE DRAWING

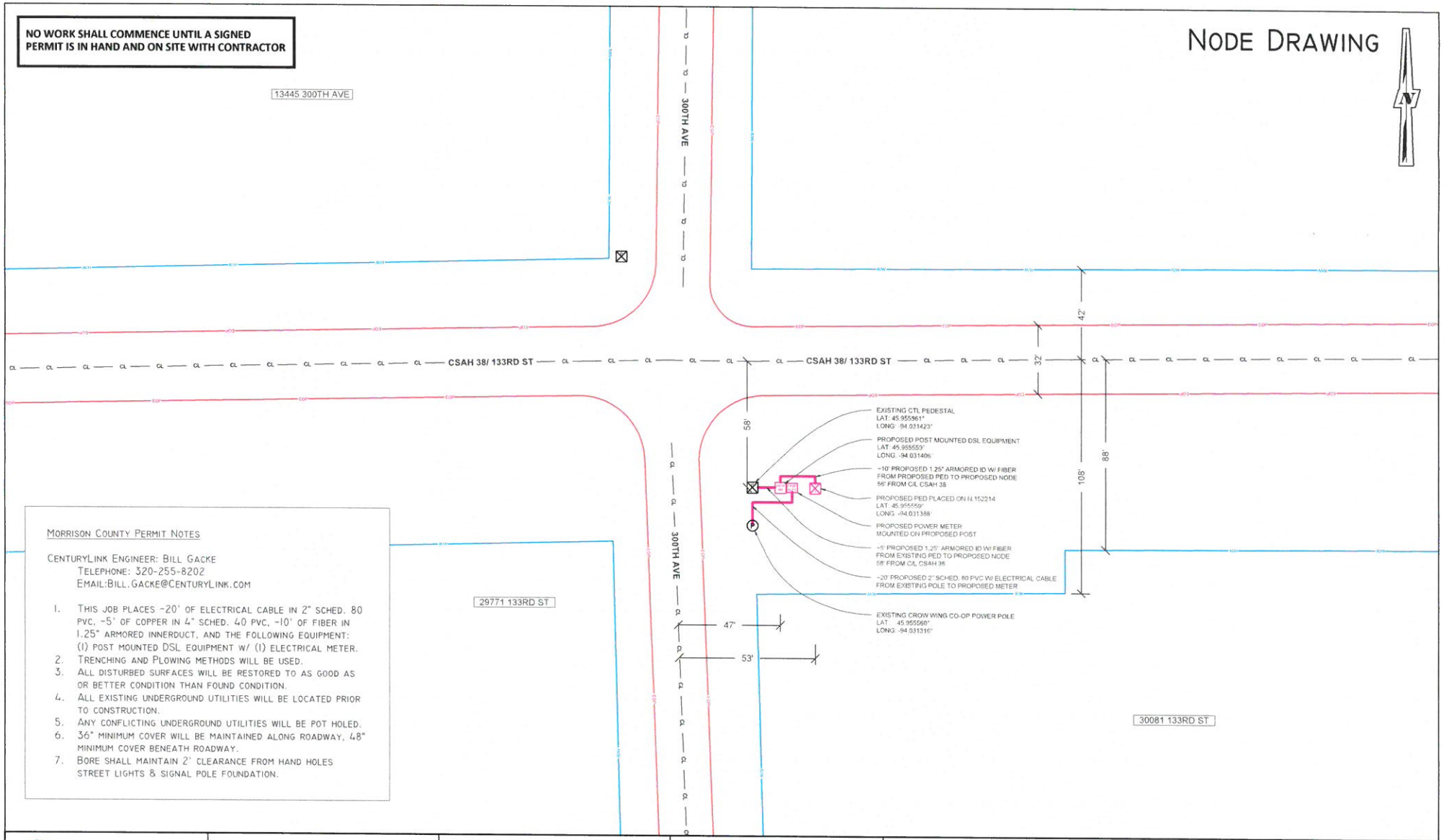

MORRISON COUNTY PERMIT NOTES

CENTURYLINK ENGINEER: BILL GACKE
TELEPHONE: 320-255-8202
EMAIL:BILL.GACKE@CENTURYLINK.COM

1. THIS JOB PLACES ~20' OF ELECTRICAL CABLE IN 2" SCHED. 80 PVC, ~5' OF COPPER IN 4" SCHED. 40 PVC, ~10' OF FIBER IN 1.25" ARMORED INNERDUCT, AND THE FOLLOWING EQUIPMENT: (1) POST MOUNTED DSL EQUIPMENT W/ (1) ELECTRICAL METER.
2. TRENCHING AND PLOWING METHODS WILL BE USED.
3. ALL DISTURBED SURFACES WILL BE RESTORED TO AS GOOD AS OR BETTER CONDITION THAN FOUND CONDITION.
4. ALL EXISTING UNDERGROUND UTILITIES WILL BE LOCATED PRIOR TO CONSTRUCTION.
5. ANY CONFLICTING UNDERGROUND UTILITIES WILL BE POT HOLED.
6. 36" MINIMUM COVER WILL BE MAINTAINED ALONG ROADWAY, 48" MINIMUM COVER BENEATH ROADWAY.
7. BORE SHALL MAINTAIN 2' CLEARANCE FROM HAND HOLES STREET LIGHTS & SIGNAL POLE FOUNDATION.

CenturyLink
4658 HEATHERWOOD RD
ST. CLOUD, MN, 56301

PERMITS REQUIRED: MORRISON COUNTY

W/C: PIRZMNXA
CPA: TVANDERHAGEN

CONTACT PERSON: BILL GACKE
OFFICE: 320-255-8202
CELL: 320-291-2098
EMAIL: BILL.GACKE@CENTURYLINK.COM

JOB: N.191196 - NODE 37

LOC.: 30079 133RD ST

LEGEND

PROPOSED PEDESTAL	EXISTING SAI	EOP	EDGE OF PAVEMENT
EXISTING PEDESTAL	PROPOSED NODE	EOR	EDGE OF DIRT ROAD
EXISTING NODE	PROPOSED SAI	R/W	RIGHT OF WAY
EXISTING POWER POLE	PROPOSED ELEC	CL	CENTER LINE
			PROPOSED BORE
			PROPOSED CABLE

0' 40'
SCALE: 1" = 40'

SHEET: 02 OF 03

NO WORK SHALL COMMENCE UNTIL A SIGNED PERMIT IS IN HAND AND ON SITE WITH CONTRACTOR

NODE DRAWING

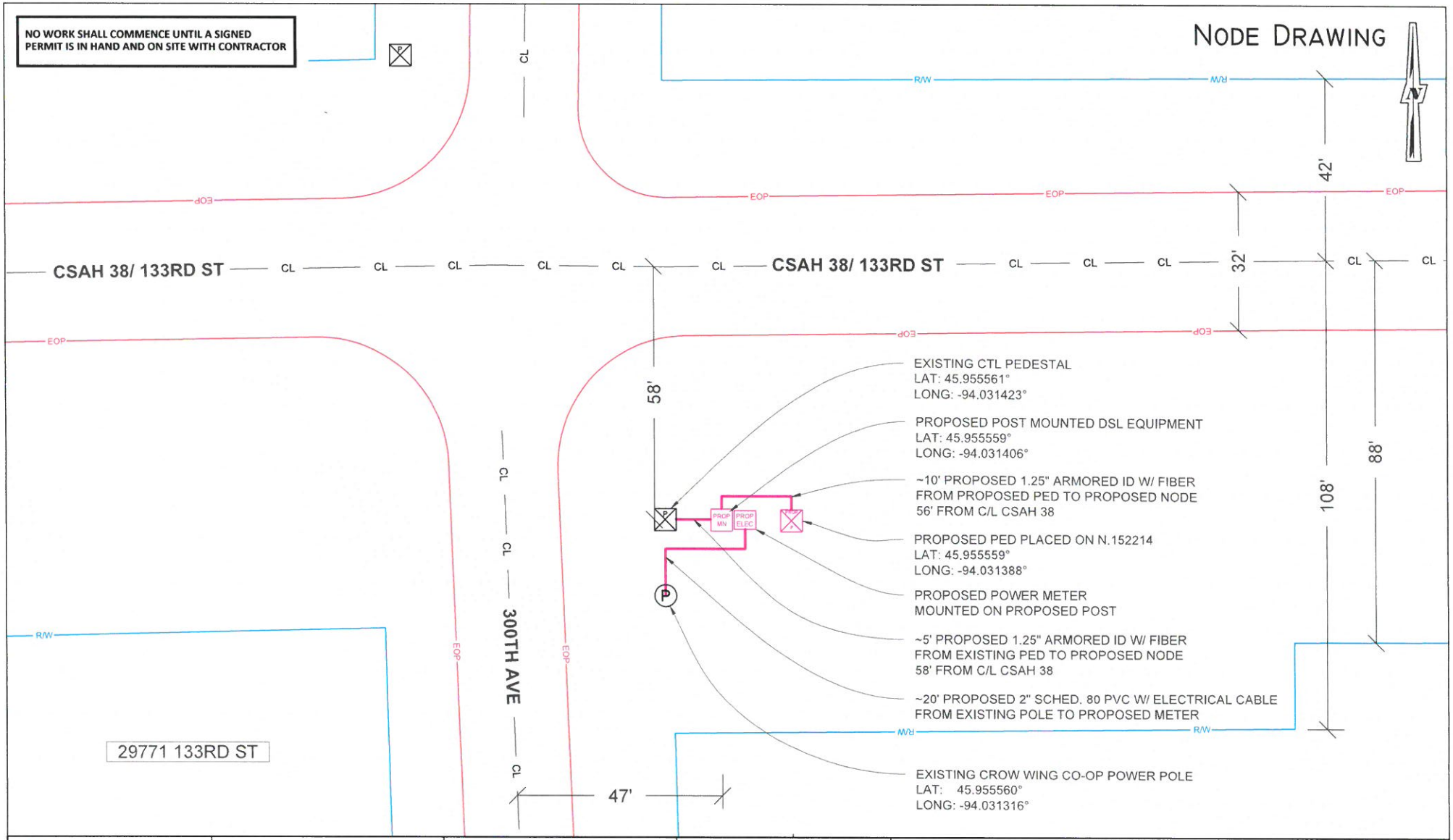

CenturyLink 4658 HEATHERWOOD RD ST. CLOUD, MN, 56301	PERMITS REQUIRED: MORRISON COUNTY W/C: PIRZMNXA CPA: TVANDERHAGEN	CONTACT PERSON: BILL GACKE OFFICE: 320-255-8202 CELL: 320-291-2098 EMAIL: BILL.GACKE@CENTURYLINK.COM	JOB: N.191196 - NODE 37 LOC.: 30079 133RD ST	LEGEND PROPOSED PEDESTAL EXISTING PEDESTAL EXISTING NODE EXISTING POWER POLE EXISTING SAI PROPOSED NODE PROPOSED SAI PROPOSED ELEC EDGE OF PAVEMENT EDGE OF DIRT ROAD RIGHT OF WAY CENTER LINE PROPOSED BORE PROPOSED CABLE
				0' 20' SCALE: 1" = 20' SHEET: 03 OF 03