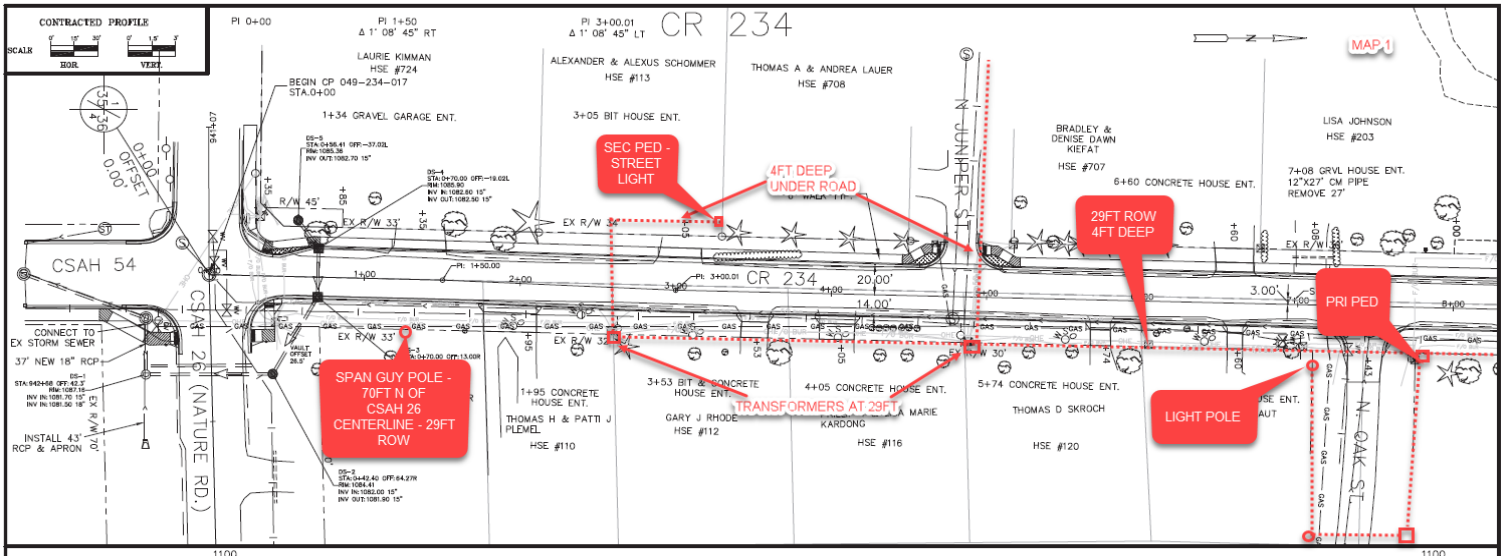
CONTRACTED PROFILE
SCALE
HOR.
VERT.
PI 0+00
PI 1+50
Δ 1° 08' 45" RT
PI 3+00.01
Δ 1° 08' 45" LT
CR 234
MAP 1
LAURIE KIMMAN
HSE #724
BEGIN CP 049-234-017
STA.0+00
1+34 GRAVEL GARAGE ENT.
ALEXANDER & ALEXUS SCHOMMER
HSE #113
3+05 BIT HOUSE ENT.
THOMAS A & ANDREA LAUER
HSE #708
BRADLEY & DENISE DAWN KIEFAT
HSE #707
6+60 CONCRETE HOUSE ENT.
LISA JOHNSON
HSE #203
7+08 GRVL HOUSE ENT.
12"X27" CM PIPE
REMOVE 27'
SEC PED - STREET LIGHT
4FT DEEP UNDER ROAD
29FT ROW 4FT DEEP
PRI PED
LIGHT POLE
SPAN GUY POLE - 70FT N OF CSAH 26 CENTERLINE - 29FT ROW
TRANSFORMERS AT 29FT
CSAH 54
CSAH 26 (NATURE RD.)
N JUNIPER ST
N OAK ST
CR 234
20.00'
14.00'
3.00'
EX R/W 33'
EX R/W 34'
EX R/W 32'
EX R/W 30'
R/W 45'
CONNECT TO EX STORM SEWER
37' NEW 18" RCP
INSTALL 43' RCP & APRON
1+95 CONCRETE HOUSE ENT.
THOMAS H & PATTI J PLEMEL
HSE #110
3+53 BIT & CONCRETE HOUSE ENT.
GARY J RHODE
HSE #112
4+05 CONCRETE HOUSE ENT.
KARDONG
HSE #116
5+74 CONCRETE HOUSE ENT.
THOMAS D SKROCH
HSE #120

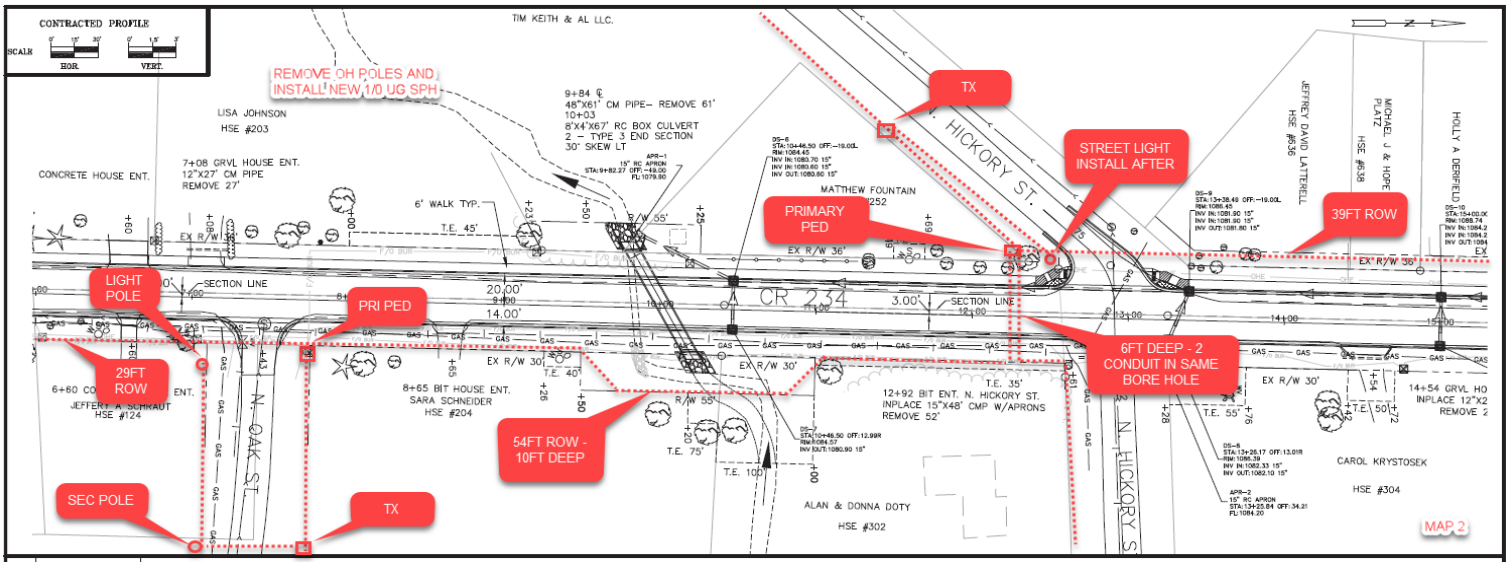
REMOVE OH POLES AND INSTALL NEW 1/0 UG SPH
TX
STREET LIGHT INSTALL AFTER
PRIMARY PED
39FT ROW
LIGHT POLE
PRI PED
29FT ROW
6FT DEEP - 2 CONDUIT IN SAME BORE HOLE
54FT ROW - 10FT DEEP
SEC POLE
TX
MAP 2
CR 234
HICKORY ST.
N. OAK ST.
N. HICKORY ST.
TIM KEITH & AL LLC.
LISA JOHNSON
HSE #203
CONCRETE HOUSE ENT.
7+08 GRVL HOUSE ENT.
12"X27' CM PIPE
REMOVE 27'
9+84 ℄
48"X61' CM PIPE– REMOVE 61'
10+03
8'X4'X67' RC BOX CULVERT
2 – TYPE 3 END SECTION
30° SKEW LT
6' WALK TYP.
T.E. 45'
EX R/W 55'
EX R/W 36'
SECTION LINE
20.00'
14.00'
3.00'
EX R/W 30'
T.E. 40'
T.E. 35'
T.E. 75'
T.E. 100'
T.E. 55'
T.E. 50'
6+60 CONCRETE ENT.
JEFFERY A SCHRAUT
HSE #124
8+65 BIT HOUSE ENT.
SARA SCHNEIDER
HSE #204
MATTHEW FOUNTAIN
12+92 BIT ENT. N. HICKORY ST.
INPLACE 15"X48' CMP W/APRONS
REMOVE 52'
ALAN & DONNA DOTY
HSE #302
JEFFREY DAVID LATTERELL
HSE #536
MICHAEL J & HOPE PLATZ
HSE #538
HOLLY A DERIFIELD
CAROL KRYSTOSEK
HSE #304
14+54 GRVL HO
INPLACE 12"X2
REMOVE 2'
CONTRACTED PROFILE
SCALE
HOR.
VERT.

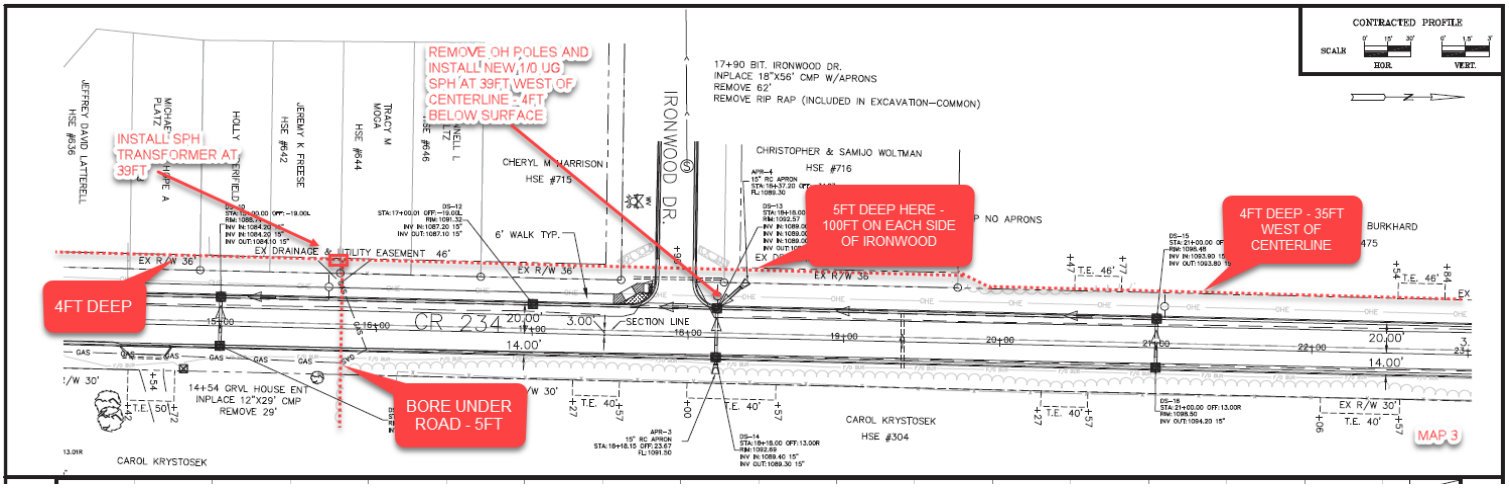
REMOVE OH POLES AND INSTALL NEW,1/0 UG SPH AT 39FT WEST OF CENTERLINE - 4FT BELOW SURFACE
INSTALL SPH TRANSFORMER AT 39FT
4FT DEEP
5FT DEEP HERE - 100FT ON EACH SIDE OF IRONWOOD
4FT DEEP - 35FT WEST OF CENTERLINE
BORE UNDER ROAD - 5FT
17+90 BIT. IRONWOOD DR.
INPLACE 18"X56' CMP W/APRONS
REMOVE 62'
REMOVE RIP RAP (INCLUDED IN EXCAVATION-COMMON)
CONTRACTED PROFILE
SCALE
HOR.
VERT.
JEFFREY DAVID LATTERELL
HSE #636
MICHAE PLATZ
HOLLY
JEREMY K FREESE
HSE #642
TRACY M MOGA
HSE #644
CHERYL M HARRISON
HSE #715
IRONWOOD DR.
CHRISTOPHER & SAMIJO WOLTMAN
HSE #716
NO APRONS
BURKHARD
475
EX DRAINAGE & UTILITY EASEMENT 46'
EX R/W 36'
6' WALK TYP.
CR 234
20.00'
3.00'
14.00'
SECTION LINE
14+54 CRVL HOUSE ENT
INPLACE 12"X29' CMP
REMOVE 29'
CAROL KRYSTOSEK
HSE #304
MAP 3

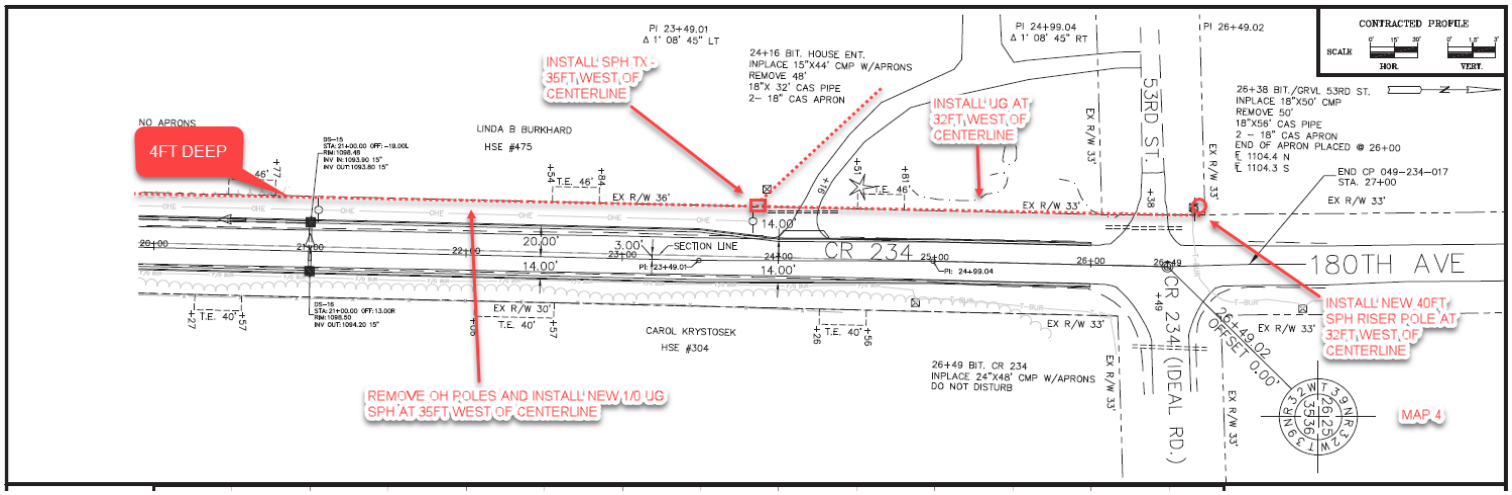
CONTRACTED PROFILE
SCALE
HOR.
VERT.
PI 23+49.01
Δ 1° 08' 45" LT
PI 24+99.04
Δ 1° 08' 45" RT
PI 26+49.02
INSTALL SPH TX - 35FT WEST OF CENTERLINE
24+16 BIT. HOUSE ENT.
INPLACE 15"X44' CMP W/APRONS
REMOVE 48'
18"X 32' CAS PIPE
2- 18" CAS APRON
INSTALL UG AT 32FT WEST OF CENTERLINE
26+38 BIT./GRVL 53RD ST.
INPLACE 18"X50' CMP
REMOVE 50'
18"X56' CAS PIPE
2 - 18" CAS APRON
END OF APRON PLACED @ 26+00
℄ 1104.4 N
℄ 1104.3 S
END CP 049-234-017
STA. 27+00
NO APRONS
4FT DEEP
LINDA B BURKHARD
HSE #475
EX R/W 36'
EX R/W 33'
T.E. 46'
14.00'
20.00'
3.00'
SECTION LINE
CR 234
180TH AVE
53RD ST.
CR 234 (IDEAL RD.)
EX R/W 30'
T.E. 40'
CAROL KRYSTOSEK
HSE #304
26+49 BIT. CR 234
INPLACE 24"X48' CMP W/APRONS
DO NOT DISTURB
INSTALL NEW 40FT SPH RISER POLE AT 32FT WEST OF CENTERLINE
REMOVE OH POLES AND INSTALL NEW 1/0 UG SPH AT 35FT WEST OF CENTERLINE
MAP 4